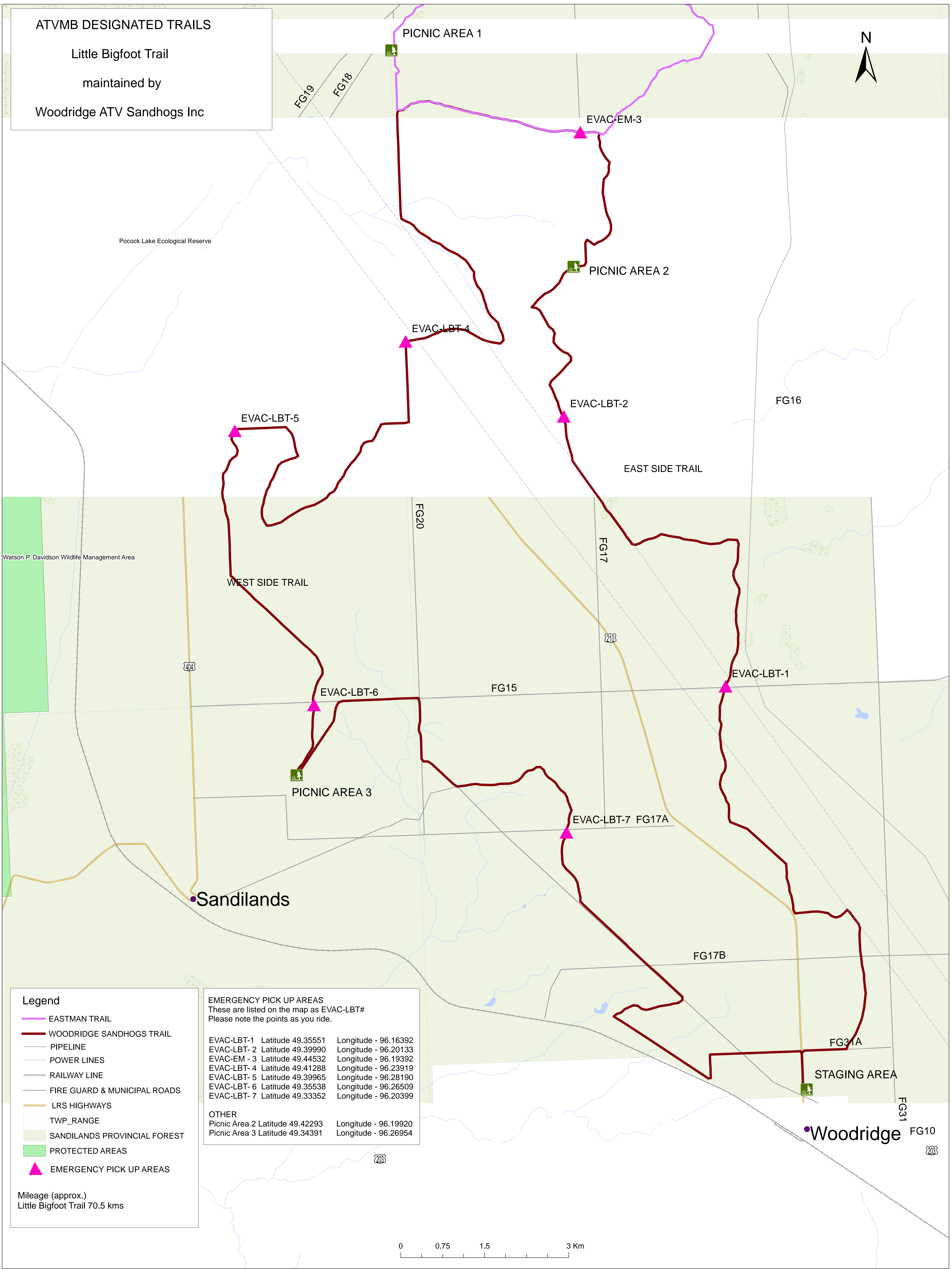
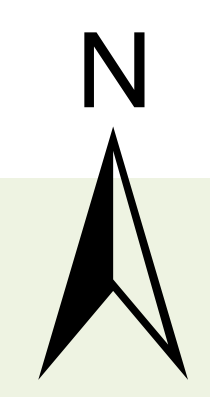


ATVMB DESIGNATED TRAILS

Little Bigfoot Trail

maintained by

Woodridge ATV Sandhogs Inc



Legend

- EASTMAN TRAIL
- WOODRIDGE SANDHOGS TRAIL
- PIPELINE
- POWER LINES
- RAILWAY LINE
- FIRE GUARD & MUNICIPAL ROADS
- LRS HIGHWAYS
- TWP_RANGE
- SANDILANDS PROVINCIAL FOREST
- PROTECTED AREAS
- ▲ EMERGENCY PICK UP AREAS

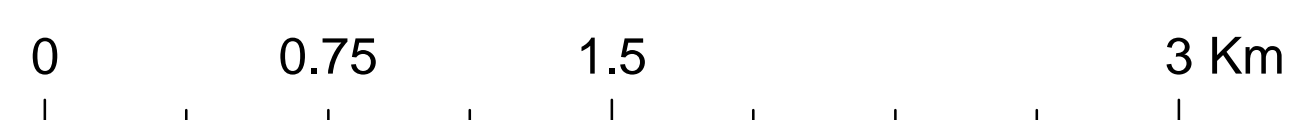
Mileage (approx.)
Little Bigfoot Trail 70.5 kms

EMERGENCY PICK UP AREAS
These are listed on the map as EVAC-LBT#
Please note the points as you ride.

EVAC-LBT-1	Latitude 49.35551	Longitude - 96.16392
EVAC-LBT-2	Latitude 49.39990	Longitude - 96.20133
EVAC-EM - 3	Latitude 49.44532	Longitude - 96.19392
EVAC-LBT-4	Latitude 49.41288	Longitude - 96.23919
EVAC-LBT-5	Latitude 49.39965	Longitude - 96.28190
EVAC-LBT-6	Latitude 49.35538	Longitude - 96.26509
EVAC-LBT-7	Latitude 49.33352	Longitude - 96.20399

OTHER

Picnic Area 2	Latitude 49.42293	Longitude - 96.19920
Picnic Area 3	Latitude 49.34391	Longitude - 96.26954



This map is provided for illustrative purposes only showing the ATVMB designated trails maintained by Eastman ATV Association Inc and Woodridge ATV Sandhogs Inc. The map has been created with the best available data at the time of printing. The trail user acknowledges and accepts all limitations, including the fact that the data, information, and maps are dynamic and in a constant state of maintenance, correction and update.
Users of this map should be aware that potential hazards and obstructions may exist on the routes shown. This is a two way trail. Please be informed that you are travelling in a Provincial Forest Area that has active logging, therefore, detours may arise and signage will be provided on the trails. The user of this map bears the full responsibility for his or her safety.
Please keep the trail clean and use the garbage cans to dispose of your trail garbage. We ask that you respect the trail and the surrounding areas as this is a plantation area and is home to some endangered wildlife.